




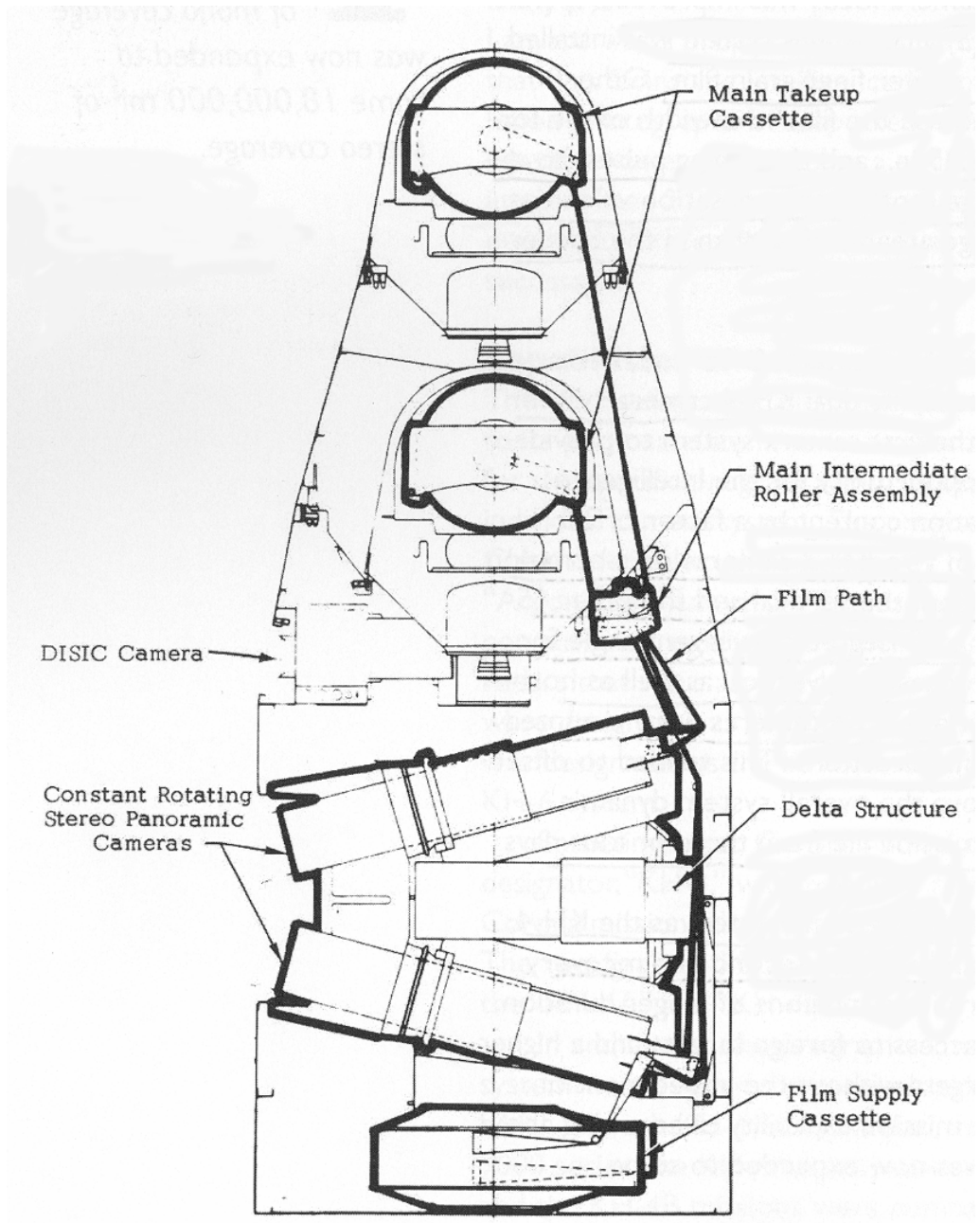
Cold War Era, High Altitude Photography from the U2






Recently De-classified Data and Imagery from the Corona Program







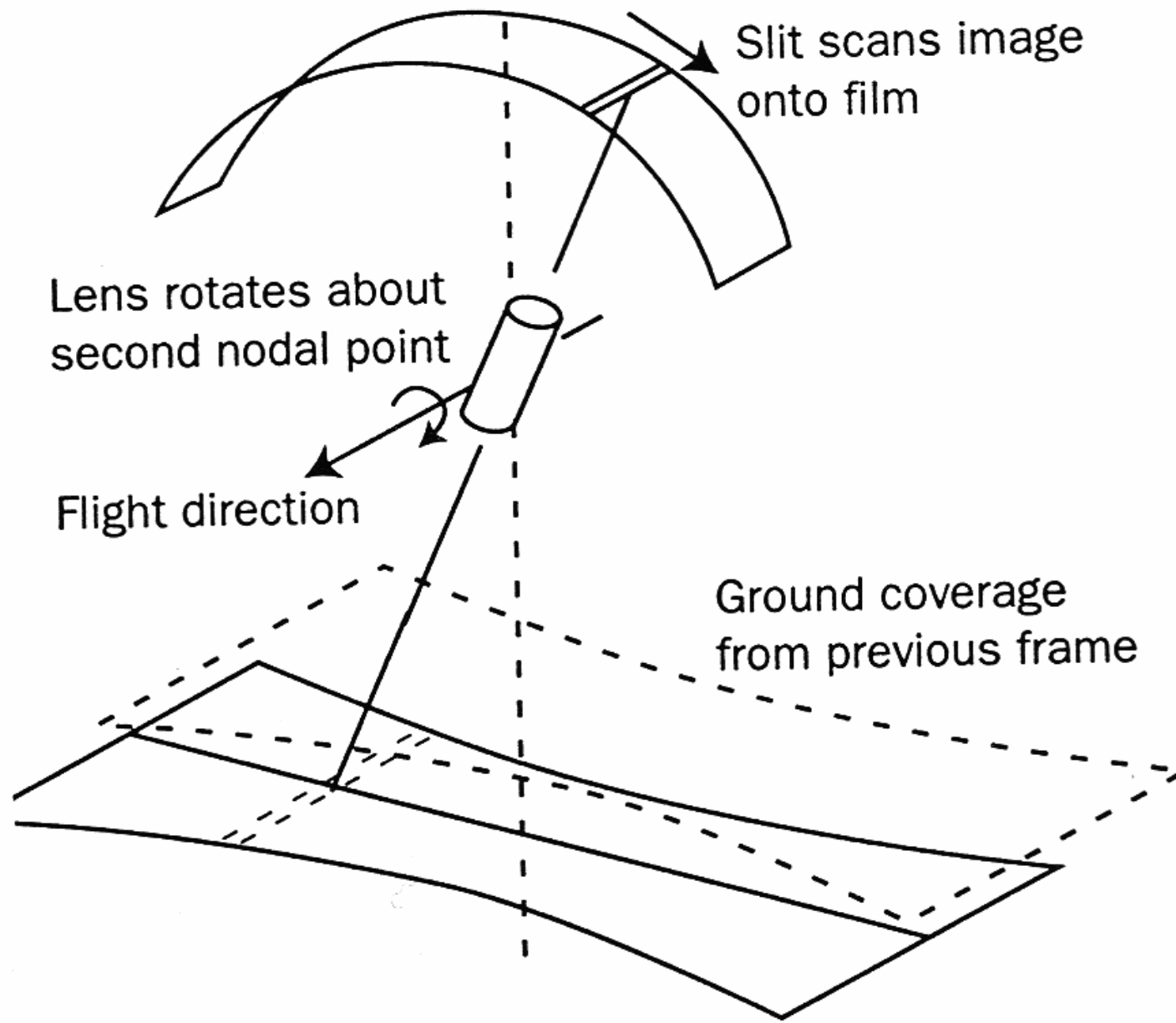
Recovery of Corona Film Canister after Return from Orbit

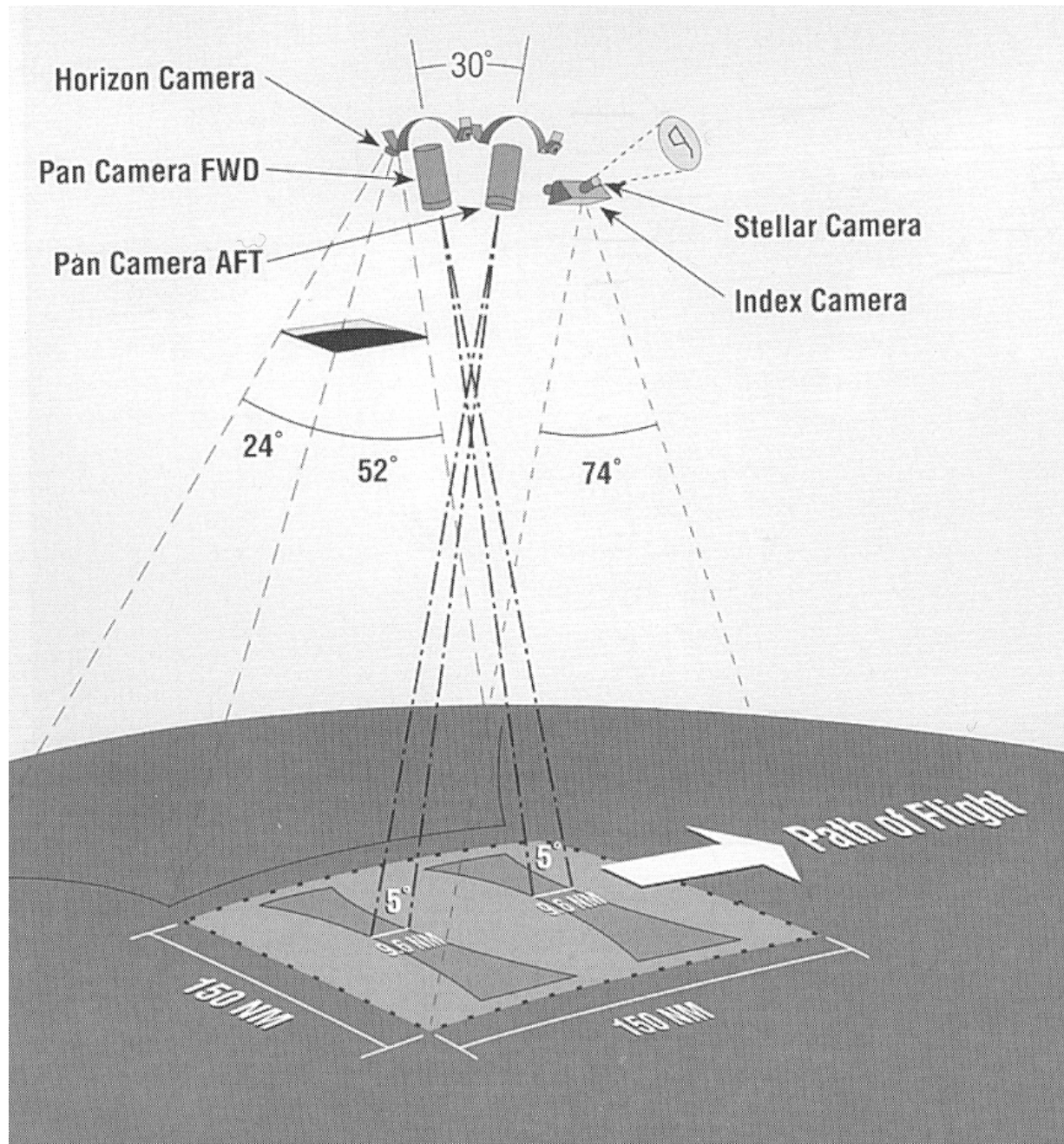






Recovery of Corona Film Canister After Return from Orbit









Geometry of Stereo Panoramic Collection



Sample Corona Image over Indiana (1965)




- Imagery is now archived and distributed by USGS in hardcopy form
- Panoramic Geometry, 2-4 meter resolution
- Wabash River and Lafayette visible above

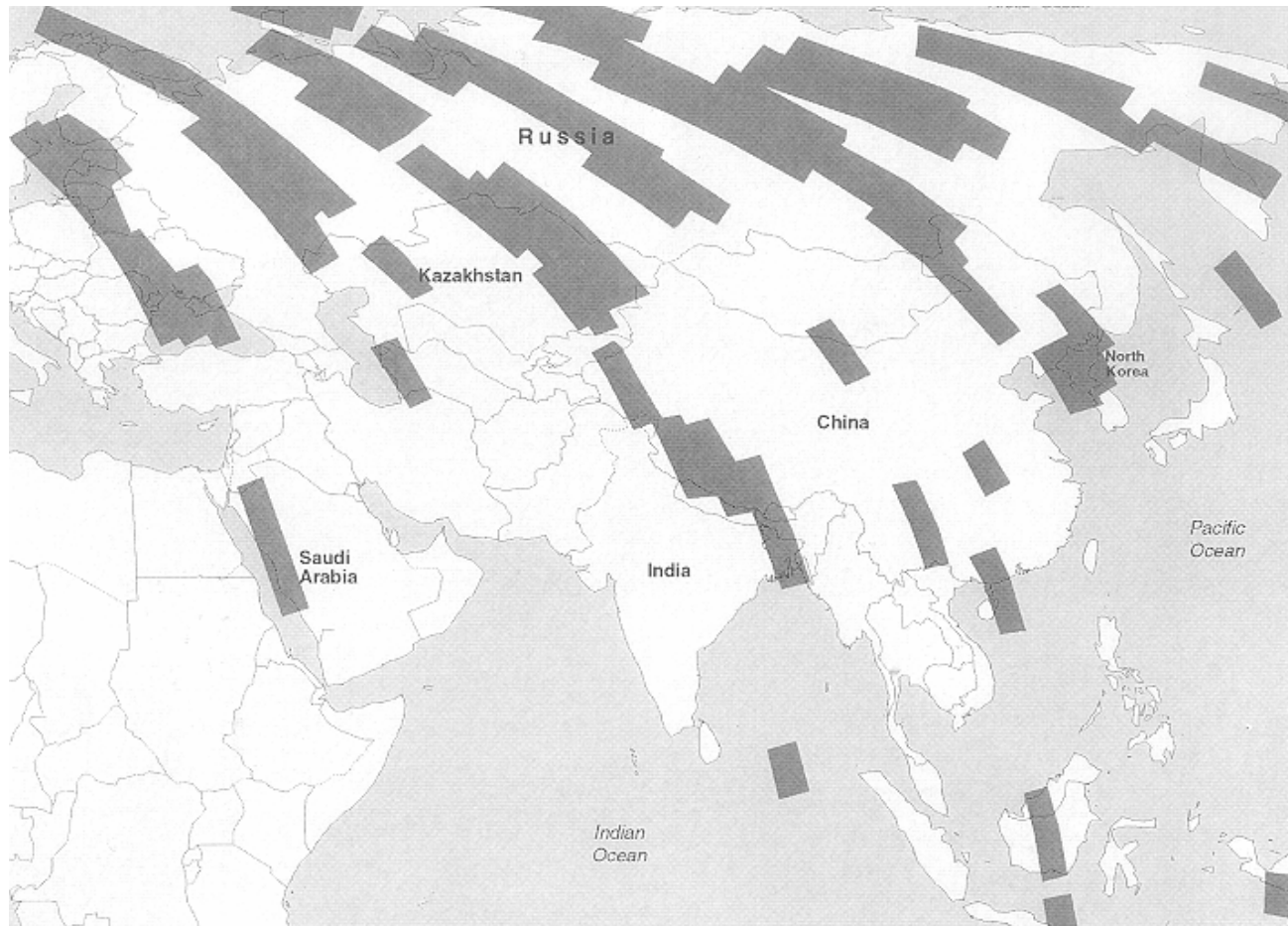


West Lafayette - Corona 1965








Typical Corona Mission over Eastern Europe and Asia





Panoramic Geometry - Miami Beach





Panoramic Geometry - Manhattan & New York City Area

