
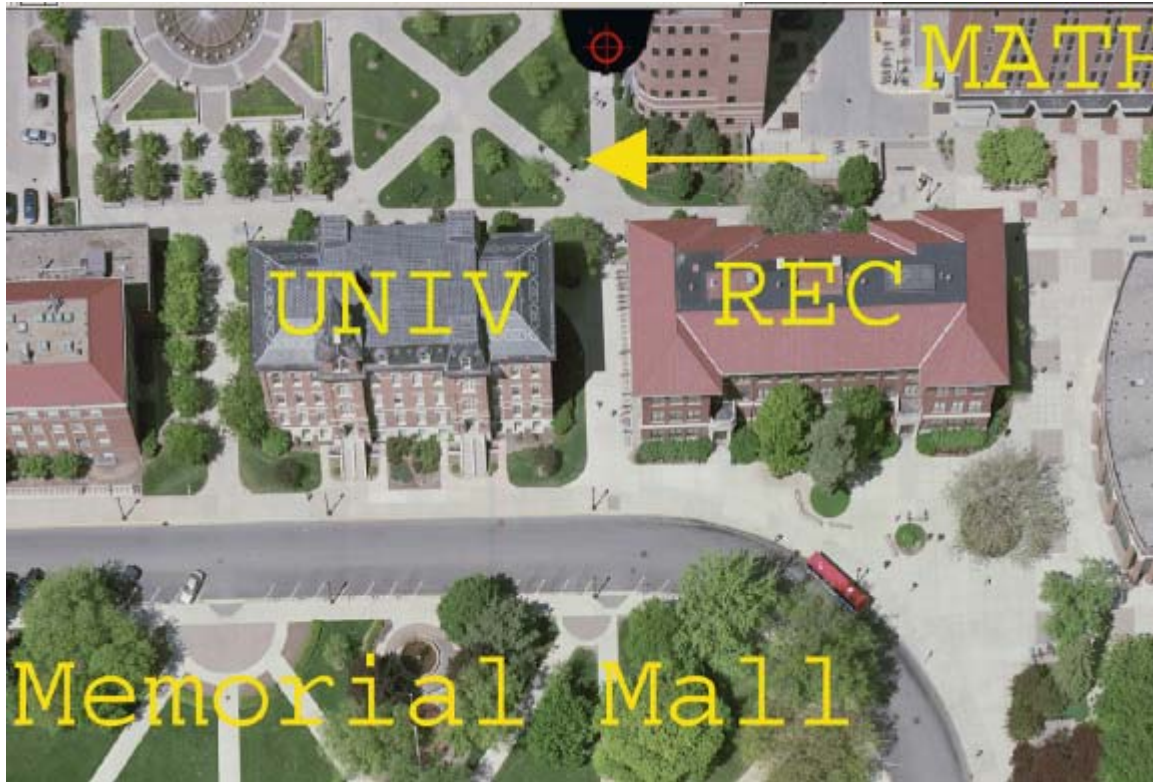


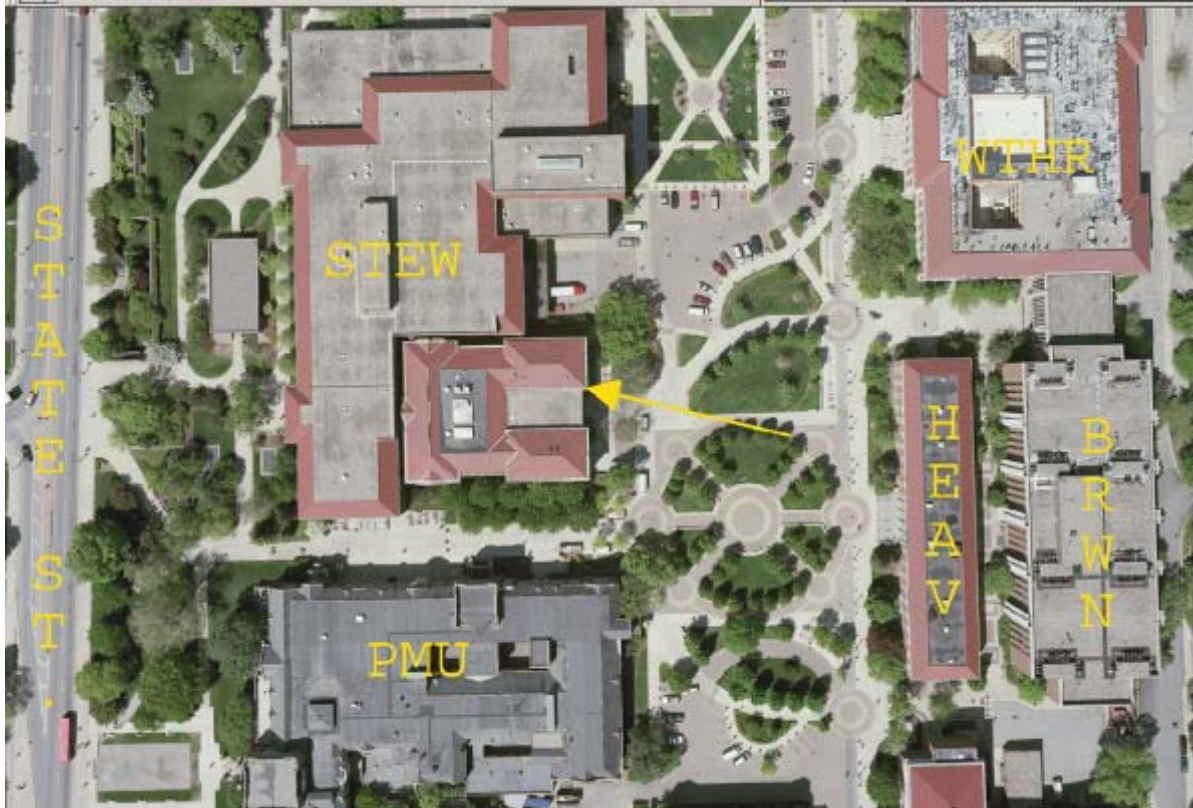
P5_9_1

North corner of manhole cover located on grass.



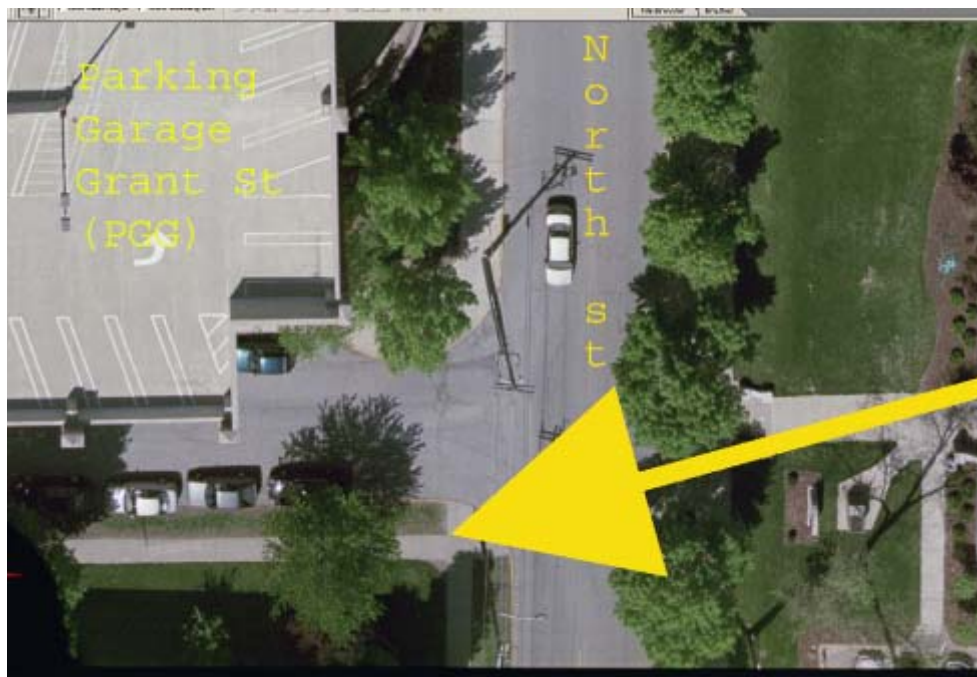
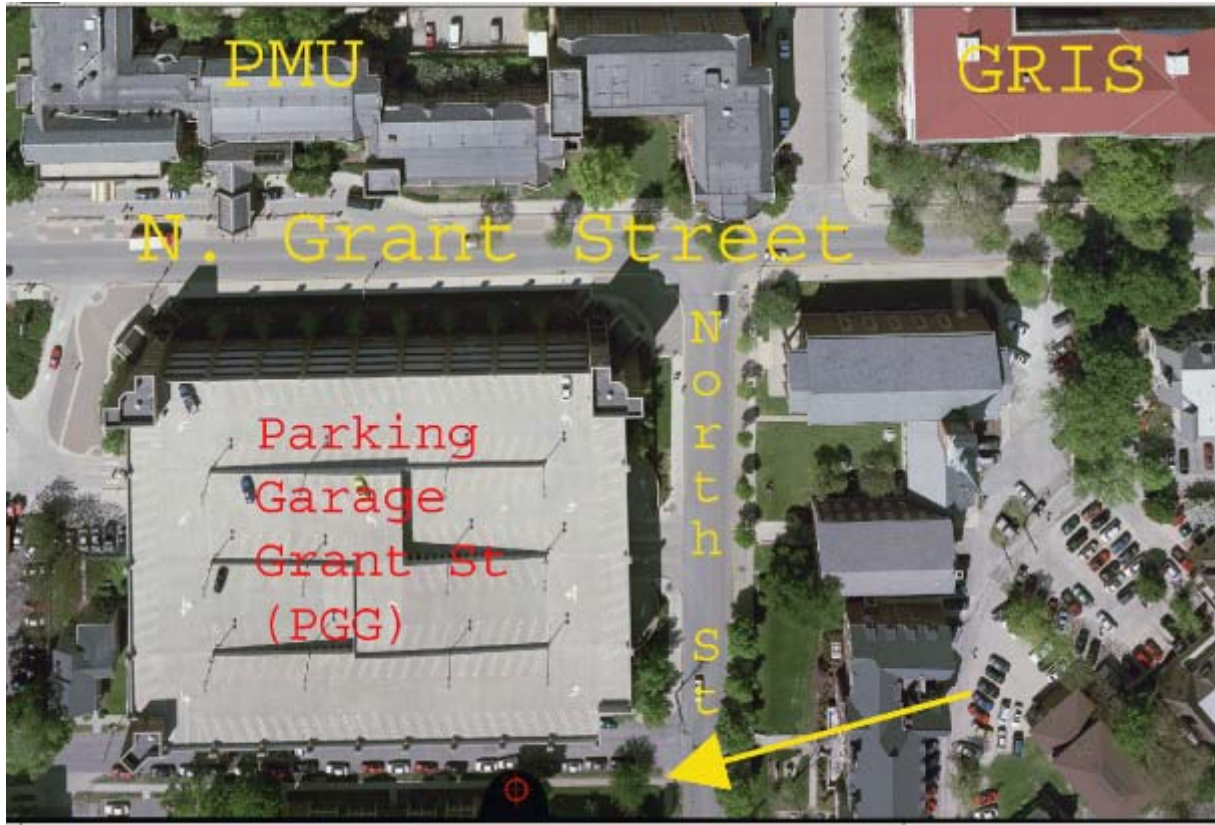
P5_9_2

East corner edge (where red part of roof ends) of rooftop on Stewart bldg.



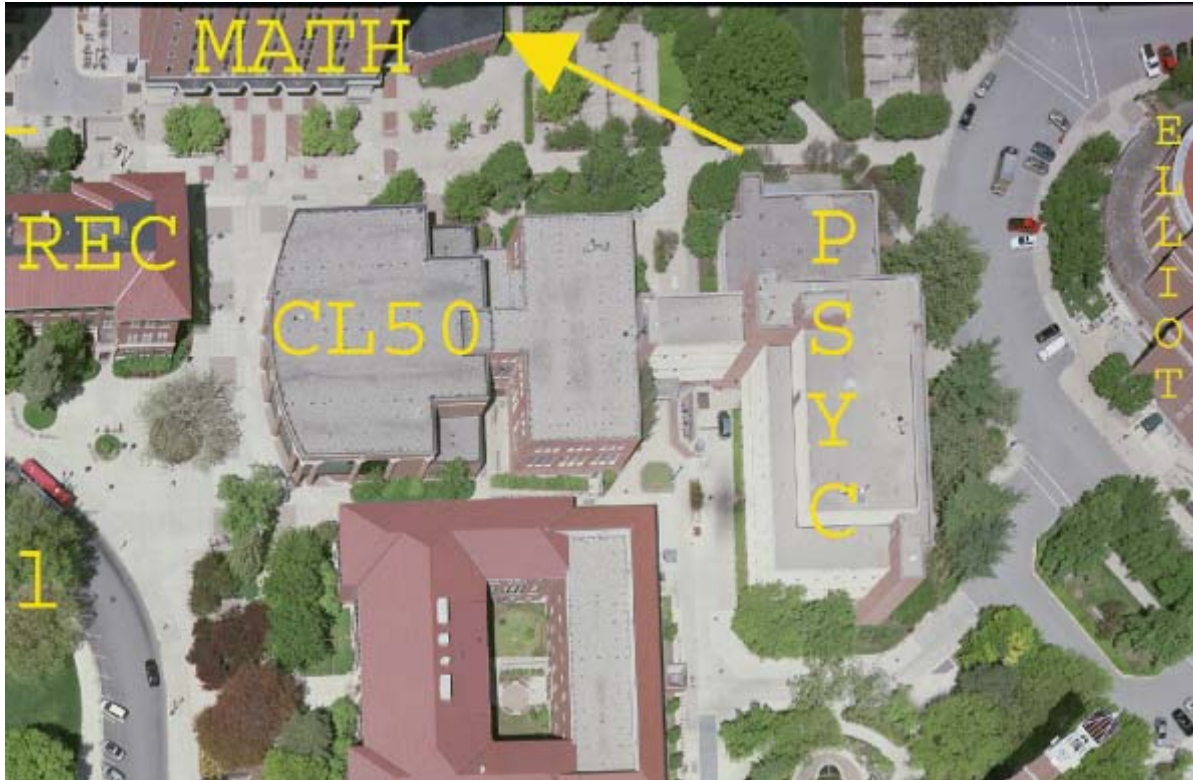
P5_9_3

East corner of grass strip on corner of North St. and Andrew Pl.



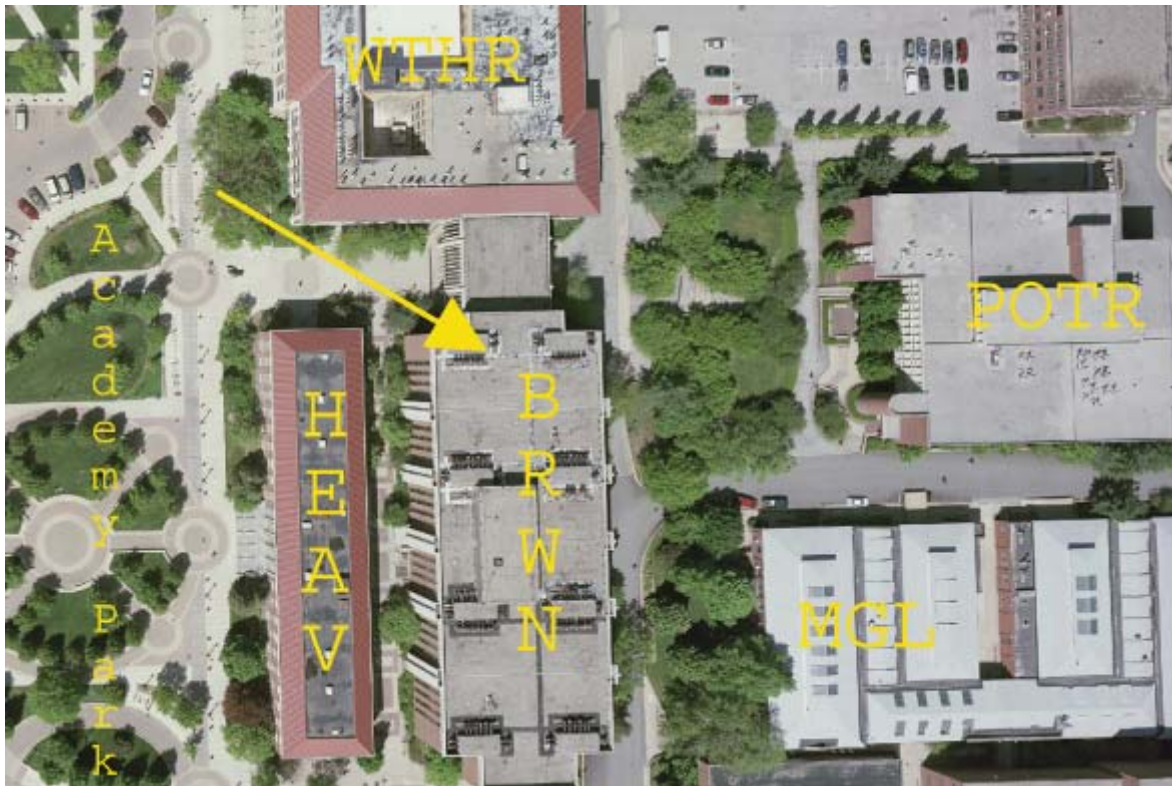
P5_9_4

East corner rooftop on the north end of MATH bldg.



P5_9_5

Corner where two white strips meet on Southwest portion of Brown bldg rooftop.



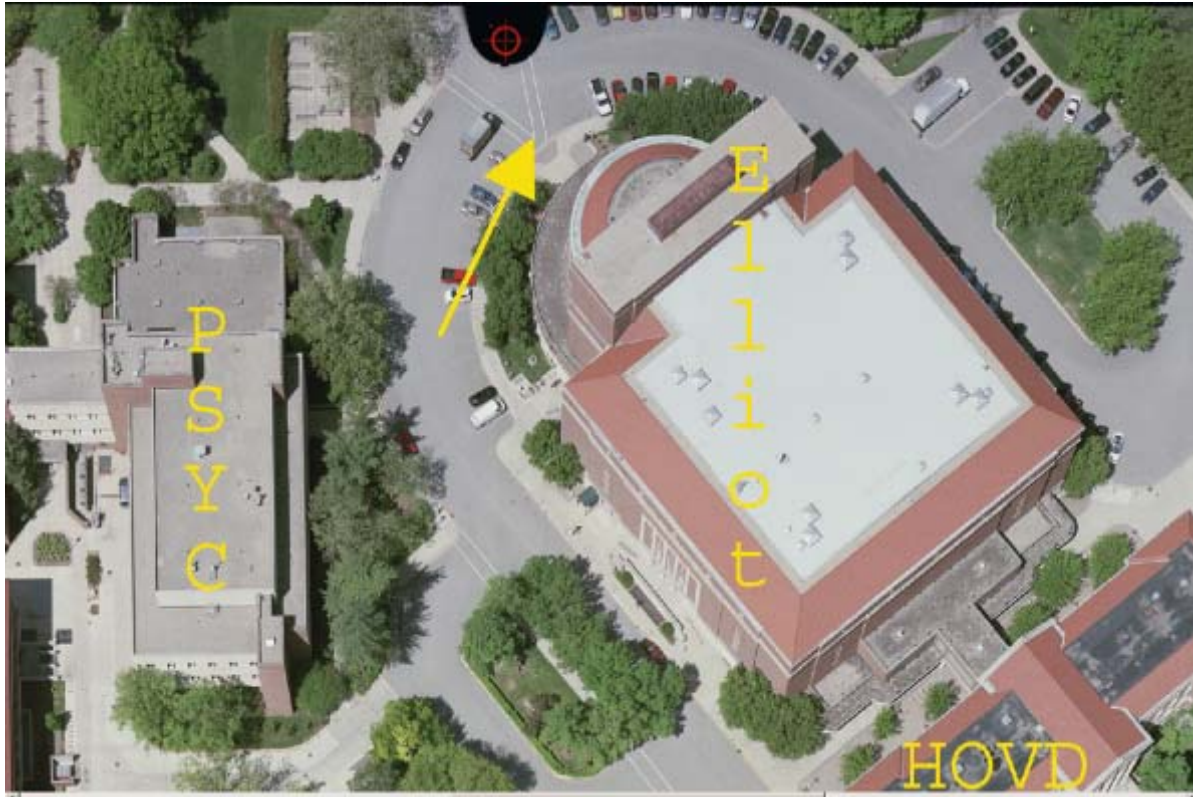
P5_9_6

West corner of tree planter on sidewalk along Northwestern Ave.




P5_10_1

Intersection where two crosswalks meet on asphalt. Located on half circle drive by Elliot Hall.



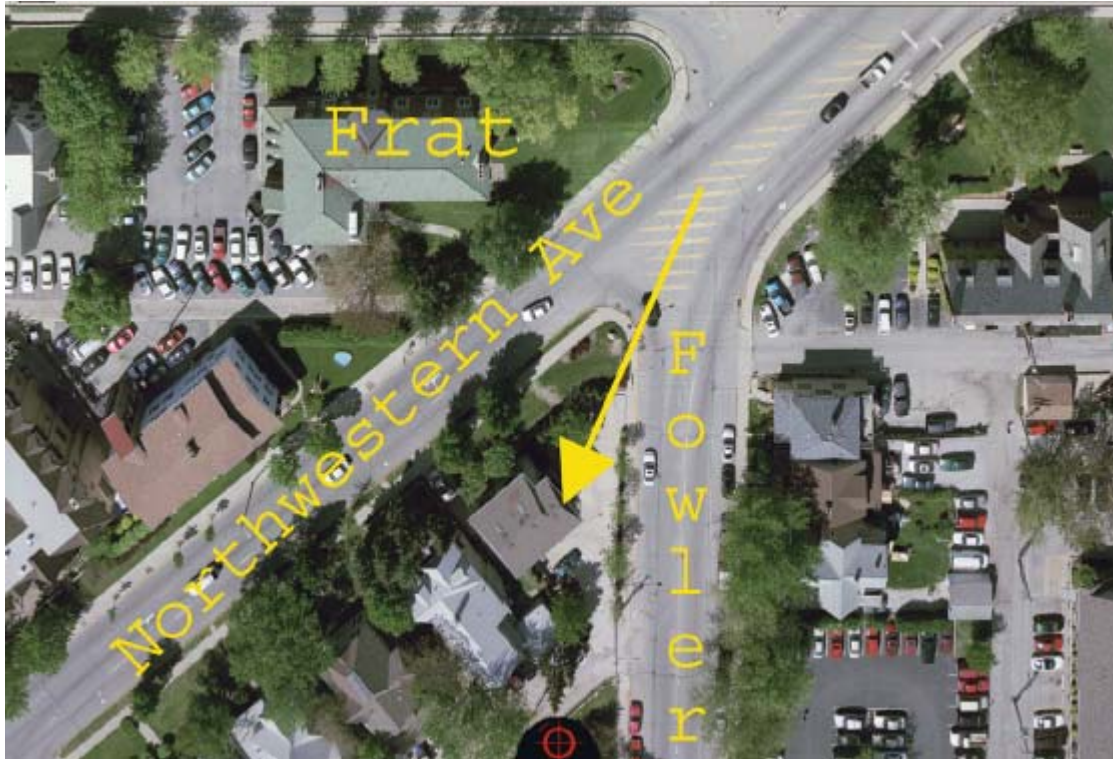
P5_10_2

East corner on North end of 2nd roof top of Potter Engineering Center.




P5_10_3

Northwest roof peak of house. House is first house located on corner of Northwestern Ave. and Fowler Ave.




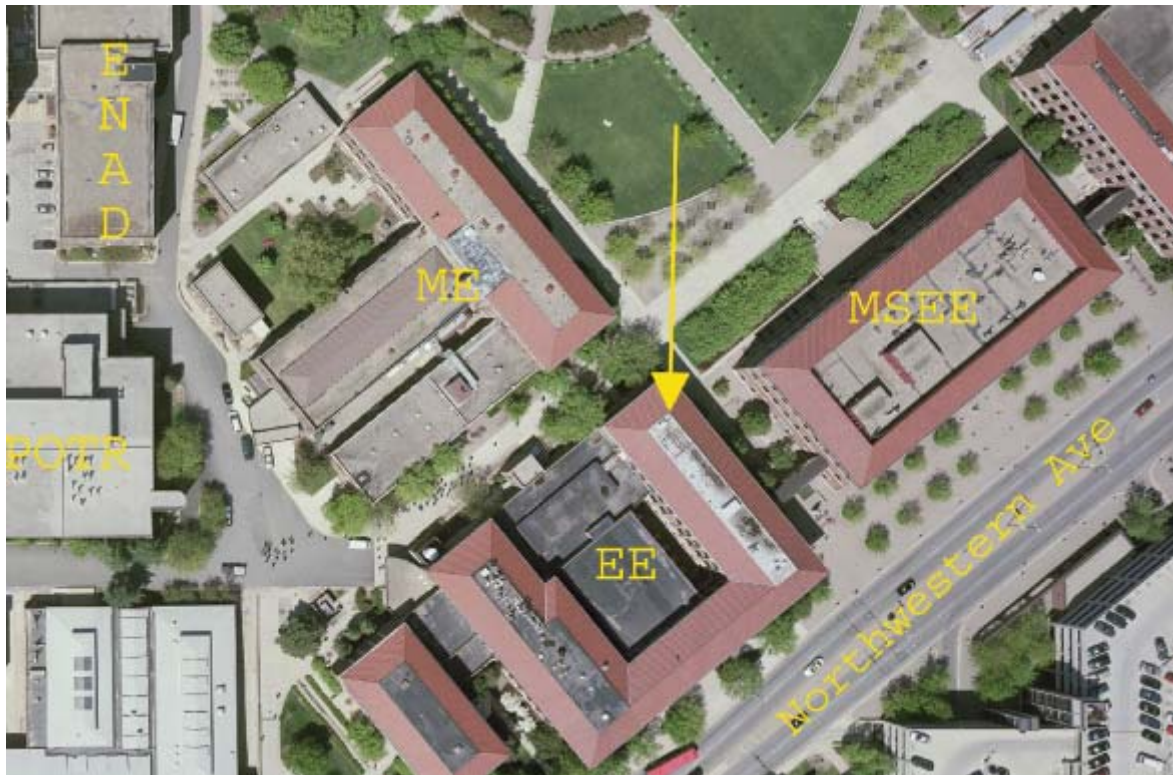
P5_10_4

West corner (Northern end) of asphalt square located on sidewalk. Sidewalk located on Southwest end of Schleman Hall of Student Services.



P5_10_5

Where roof corner meets rooftop peak on Northwest end of Electrical Engineering building.



P5_10_6

Corner of grass lawn outside of 2nd bldg from N. Grant St. on North side of Lutz Ave.

